








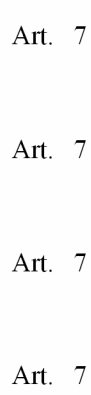



N.T.O.



	P1 - Area a moderata pericolosità	Art. 7
	P3 - Area ad elevata pericolosità	Art. 7
	Zone di attenzione idraulica P.A.I. bacino Brenta - Bacchiglione	Art. 7

	P2 - Area a media pericolosità	Art. 7
	P3 - Area ad elevata pericolosità	Art. 7
	P4 - Area a pericolosità molto elevata	Art. 7
	Zone di attenzione geologica P.A.I. bacino Brenta - Bacchiglione	Art. 7



PIANO DEGLI INTERVENTI
P.I.
N. 2 - VARIANTE

Scala
1:5.000

